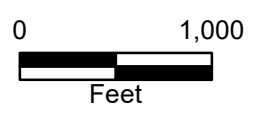
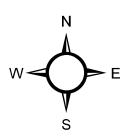
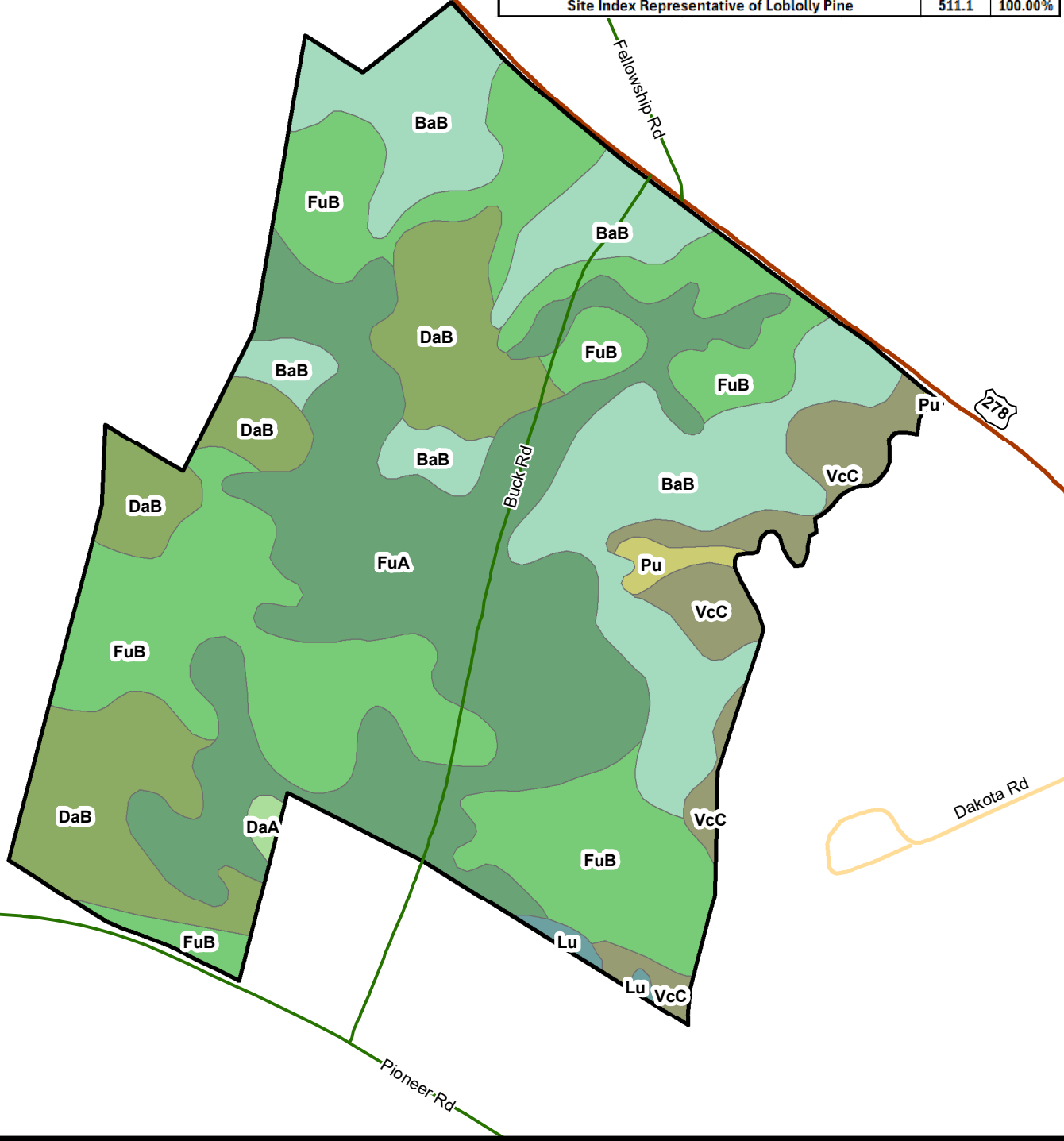


Soils Data				
Map Unit Symbol	Map Unit Name	Site Index	Acres	Percent
BaB	Blanton sand	85	107.7	21.07%
DaA	Norfolk loamy sand	84	1.6	0.31%
DaB	Barnwell loamy sand	76	72.2	14.13%
FuA	Wagram sand	82	145.3	28.43%
FuB	Wagram sand	85	151.1	29.56%
Lu	Lumbee loamy sand	94	2.1	0.41%
Pu	Plummer loamy sand	91	3.6	0.70%
VcC	Neeses loamy sand	86	27.5	5.38%
Site Index Representative of Loblolly Pine			511.1	100.00%



Soils Map
 Buck Road Farm
 512.5 +/- Plat Acres
 511.1 +/- GIS Acres
 Barnwell County, SC
 Date: 6/24/2025