

Soils Data				
Map Unit Symbol	Map Unit Name	Site Index	Acres	Percent
By	Byars loam	95	351.2	21.64%
Cx	Coxville sandy loam	90	259.1	15.97%
Dn	Dunbar sandy loam	90	7.3	0.45%
GoA	Goldsboro sandy loam	90	90.6	5.58%
Jo	Johns loamy sand	86	182.0	11.22%
Js	Johnston sandy loam	90	0.3	0.02%
Ly	Lynchburg fine sandy loam	86	428.0	26.38%
NoA	Noboco loamy sand	90	74.4	4.58%
Pa	Pantego fine sandy loam	98	15.0	0.92%
RnA	Rains sandy loam, Atlantic Coast Flatwoods	94	210.2	12.95%
Sa	Stallings loamy sand	79	4.6	0.28%
Site Index Representative of Loblolly Pine			1622.7	100.00%

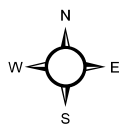
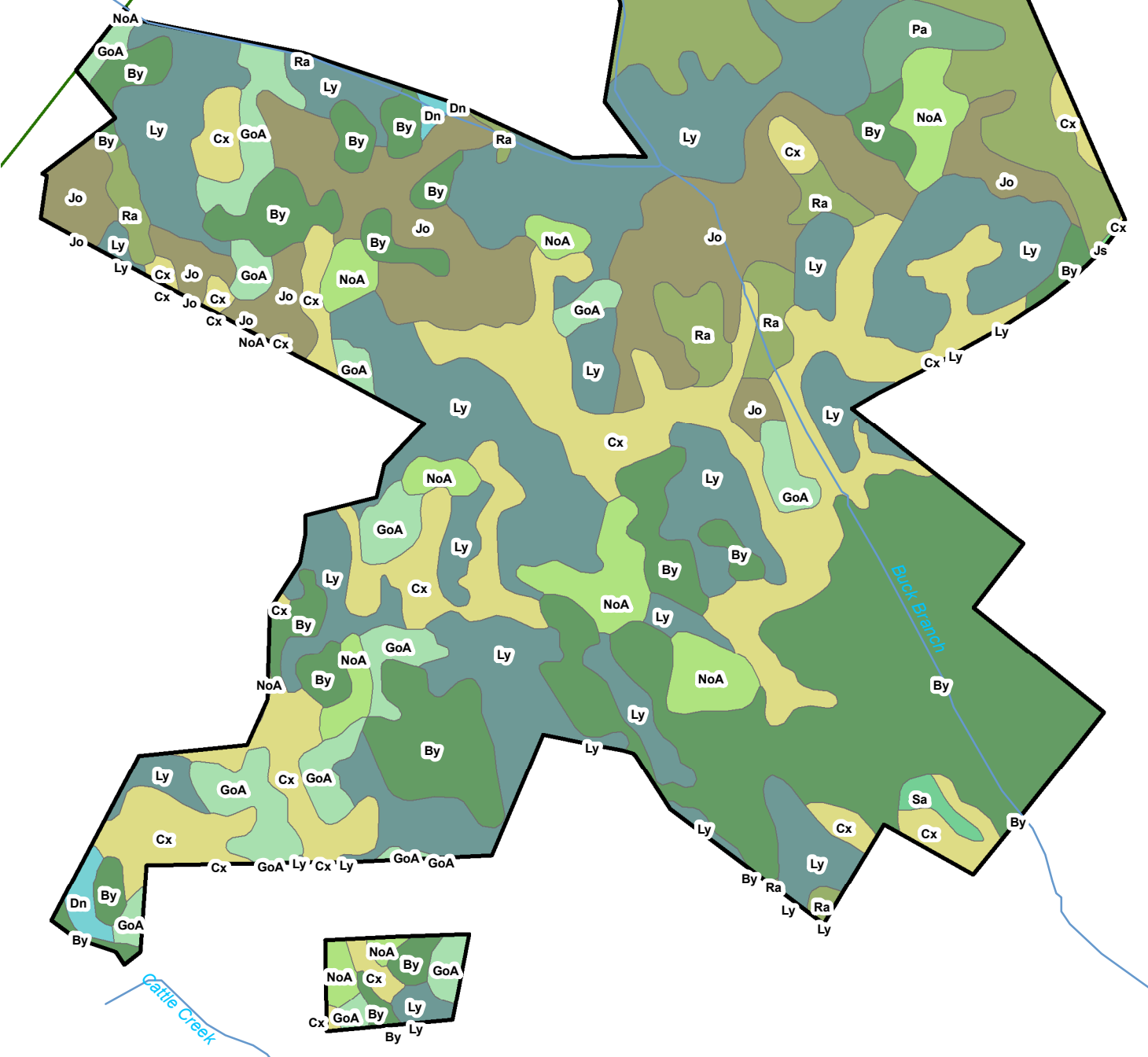
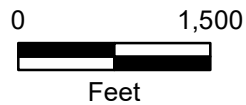


Exhibit A



Soils Map  
 Rowesville Tree Farm  
 1622.7 +/- GIS Acres  
 Orangeburg County, SC  
 7/14/2025  
 2023 Aerial Photography